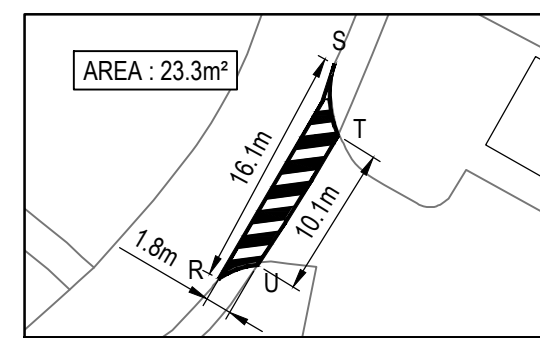
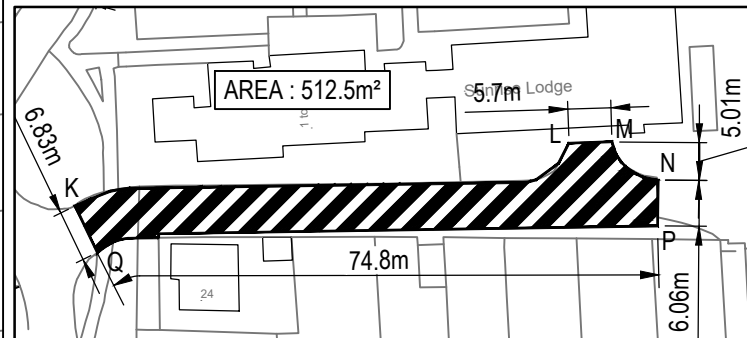
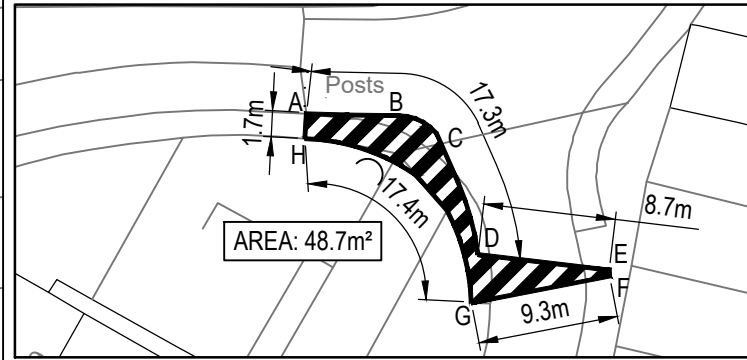


EXISTING AND PROPOSED PATHS

POINT	EASTING	NORTHING
A	553114.15	186594.50
B	553120.28	186592.85
C	553122.75	186593.20
D	553125.49	186585.19
E	553134.17	186584.17
F	553134.21	186583.76
G	553125.05	186582.00
H	553114.05	186592.85
K	553019.18	186484.78
L	553084.40	186475.90
M	553089.95	186474.60
N	553094.52	186468.14
P	553092.90	186462.30
Q	553020.40	186478.05
R	553028.10	186511.90
S	553035.75	186526.10
T	553035.99	186521.38
U	553030.67	186512.82

KEY

LAND PROPOSED FOR STOPPING UP



G	ADDITIONAL STOPPED UP AREA	09.10.20	JAD	MB	GD
F	ADDITIONAL STOPPED UP AREA	21.08.20	JAD	MB	GD
E	STOPPED UP AREA REVISED	18.08.20	JAD	MB	GD
D	UPDATE THE STOPPED UP AREA	14.08.20	JAD	MB	GD
C	STOPPED UP HATCHED	27.04.20	JAD	MB	MD
B	ADOPTED AND NON-ADOPTED SHADING OMITTED	23.04.20	JAD	MB	MD
A	CHANGED HATCHING FOR STOPPED UP.	22.04.20	JAD	MB	MD
Mark	Revision	Date	Drawn	Chkd	Appd

SCALING NOTE: Do not scale this drawing - any errors or omissions shall be reported to Stantec without delay.
 UTILITIES NOTE: The position of any existing public or private sewers, utility services, plant or apparatus shown on this drawing is believed to be correct, but no warranty to this is expressed or implied. Other such plant or apparatus may also be present but not shown. The Contractor is therefore advised to undertake their own investigation where the presence of any existing sewers, services, plant or apparatus may affect their operations.

Drawing Issue Status
FOR INFORMATION
SERENA, SOLAR AND SUNRISE
STOPPING UP APPLICATION

Client		
HAVERING & WATES REGENERATION LLP		
Date of 1st Issue	Designed	Drawn
20.02.2020	-	JAD
A3 Scale	Checked	Approved
1:1000	REM	MD
Drawing Number	Revision	
44109/5501/016	G	



stantec.com/uk

Copyright reserved
 The copyrights to all designs and drawings are the property of Stantec. Reproduction or use for any purpose other than that authorised by Stantec is forbidden.

LONDON
 Tel: 020 3824 6600

© Crown copyright and database rights 2018. Unauthorised reproduction infringes Crown copyright and may lead to prosecution or civil proceedings. Ordnance Survey 100019980